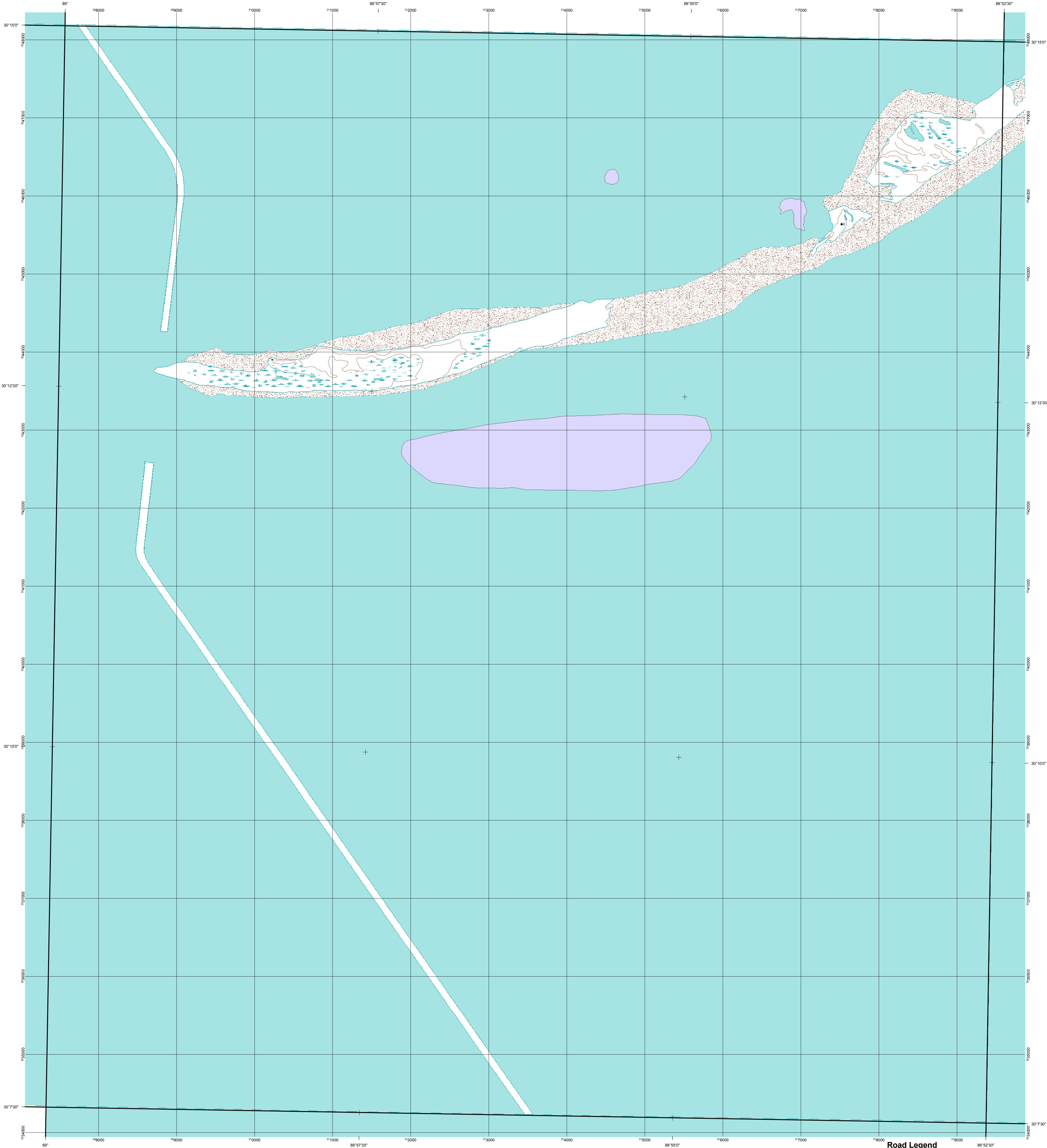




U.S. DEPARTMENT OF THE INTERIOR  
U.S. GEOLOGICAL SURVEY



SHIP ISLAND, MS  
Topographic Map Prototype



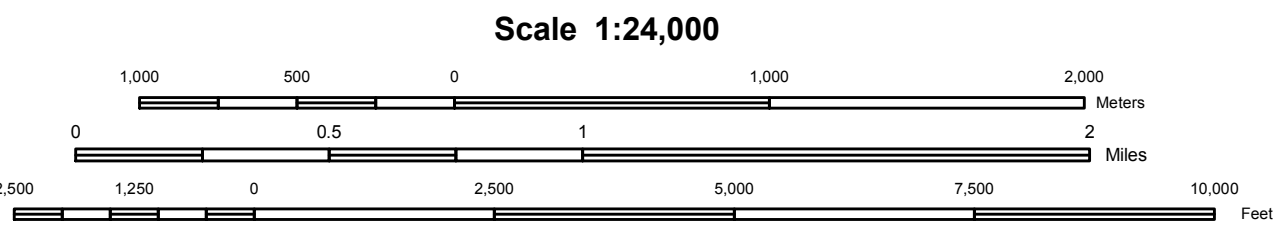
<BOL>Produced by USGS Product Generation Application</BOL>

Display projection: Universal Transverse Mercator, Zone 16 North  
1000 Meter UTM Grid, Zone 16 North, NAD83

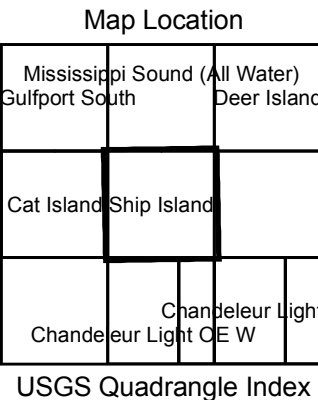
No cartographic or geographic edits were performed on this data

Selected data provided in the HSIP GOLD product is acquired from publicly available commodity vendors and is unclassified. Commercial data is restricted to Federal Users only. Exception to Releasability Restrictions stated above: In times of a Declared National Emergency the data in the HSIP data CAN be provided to the State & Local authorities at no additional cost for the duration of the crisis.

Hydrography - USGS 24000 scale Digital Line Graph  
Hypsography - USGS 24000 scale Digital Line Graph  
Transportation - Department of Census  
Misc. Transportation - USGS 24000 scale Digital Line Graph  
Manmade Structures - USGS 24000 scale Digital Line Graph  
Labels - Geographic Names Information System



Prototype Product - Not For Sale



Road Legend

- |  |                           |  |                          |
|--|---------------------------|--|--------------------------|
|  | Primary Route             |  | Local Street             |
|  | Primary Route Separated   |  | Driveway or Service Road |
|  | Secondary Route           |  | Ferry crossing           |
|  | Secondary Route Separated |  |                          |

Ship Island, MS

September 12, 2005  
6:37 PM CST